



Felton Meadow







LISA OLSON

• *Felton Meadow*





MT. HERMON

STATION

+



A scenic landscape featuring a teal-colored text box with a torn-edge effect. The background shows a valley with green trees and bushes, rolling hills, and a sky with dramatic, golden-lit clouds. The text is centered within the teal box.


Focused on local
youth & families

A scenic landscape featuring a teal-colored text box with a distressed, torn-edge effect. The background shows a valley with green trees and a mountain range under a dramatic, cloudy sky at dusk or dawn. The text is centered within the teal box.

Dedicated to
recreation opportunities

A scenic landscape featuring a teal-colored overlay with white text. The background shows a valley with green trees and a forested hillside under a dramatic, cloudy sky. The text is centered within the teal overlay.

Remain largely
open & green

A scenic landscape featuring a teal-colored text box with a torn-edge effect. The background shows a valley with green trees and bushes, a small town in the distance, and a sky with dramatic, golden-hued clouds. The text is centered within the teal box.

Bring something
unique that was not
already available

A scenic landscape featuring a teal-colored text box with a torn-edge effect. The background shows a valley with green trees and a forested hillside under a dramatic, cloudy sky with a bright light source. The text is centered within the teal box.

Not to compete with
any established local
opportunities



SITE MAP



COMMUNITY GARDEN



VIEW CORRIDOR NO. 4

MT. HERMON ROAD

SHOPPING CENTER

EAST ZAYANTE ROAD

GRAHAM HILL ROAD

CONFERENCE DRIVE



COMMUNITY GARDEN



VIEW CORRIDOR NO. 4

MT. HERMON ROAD

ENTRANCE
WELCOME CENTER
SPLASH PARK

CONFERENCE DRIVE

CONFERENCE DRIVE

GRAHAM HILL ROAD

EAST ZAVANTE ROAD



VIEW CORRIDOR NO. 4

MT. HERMON ROAD

DAY CAMP REC FIELD

EAST ZAVANTE ROAD

CONFERENCE DRIVE

CONFERENCE DRIVE

GRAHAM HILL ROAD



VIEW CORRIDOR NO. 4

MT. HERMON ROAD

TARGET
SPORTS

CONFERENCE DRIVE

CONFERENCE DRIVE

GRAHAM HILL ROAD

EAST ZAVANTE ROAD



VIEW CORRIDOR NO. 4

MT. HERMON ROAD

PARKING

CONFERENCE DRIVE

CONFERENCE DRIVE

GRAHAM HILL ROAD

EAST ZAVANTE ROAD



VIEW CORRIDOR NO. 4

VELOCITY BIKE PARK

MT. HERMON ROAD

MT. HERMON ROAD

EAST ZAVANTE ROAD

CONFERENCE DRIVE

CONFERENCE DRIVE

GRAHAM HILL ROAD



VIEW CORRIDOR NO. 4

AERIAL ADVENTURE COURSE



A high-angle photograph of a person with long brown hair, wearing a light blue long-sleeved shirt and red rubber boots, kneeling in a garden. The person is holding a blue watering can and watering various plants in a raised garden bed. The garden bed is filled with a variety of green leafy plants, including what appears to be chard and other leafy greens. To the left of the garden bed is a patch of green grass. A semi-transparent green banner is overlaid on the right side of the image, containing the text 'COMMUNITY GARDEN' in a white, hand-drawn, brush-stroke font.


COMMUNITY GARDEN

COMMUNITY GARDEN



A high-angle photograph of a woman with long brown hair, wearing a purple long-sleeved shirt, blue jeans, and red rubber boots, working in a raised garden bed. She is wearing blue gloves and using a blue-handled tool to tend to the plants. The garden bed is filled with a variety of leafy greens, including red-leafed varieties, green-leafed varieties, and strawberries. The garden is bordered by wooden planks. A semi-transparent blue overlay with a leaf pattern is positioned over the right side of the image, containing the text.

Organic garden for edibles & botanicals



50 PLOTS
approximately
6 FEET x 10 FEET



Oversight by a
master gardener
& committee

A group of young women are sitting on a grassy field. In the foreground, a woman with long blonde hair is seen from the back, wearing a light-colored dress with white floral patterns. To her right, a woman with dark hair in a ponytail, wearing a bright yellow t-shirt with a blue patch that says '331', is smiling and holding a blue pen. Other women in yellow shirts are visible in the background, some also holding blue pens. A large, green, brushstroke-style overlay covers the middle of the image, with the words 'DAY CAMP' written in white, hand-drawn capital letters across it.

DAY CAMP

VIEW CORRIDOR NO. 4

MT. HERMON ROAD

DAY CAMP REC FIELD

EAST ZAVANTE ROAD

CONFERENCE DRIVE

CONFERENCE DRIVE

GRAHAM HILL ROAD




A group of children and a woman are sitting outdoors on a bench. Several children have their hands raised in the air. A woman on the right is also smiling and has her hand raised. A blue brushstroke graphic is overlaid across the middle of the image, containing the text "Summer Day Camps".

Summer Day Camps



Before & after school programs

Additional community uses



NATE PFEFFERKORN


• *Felton Meadow*



mounthermon

VELOCITY BIKE PARK

SANTA CRUZ MTNS



VIEW CORRIDOR NO. 4

VELOCITY BIKE PARK



GRAHAM HILL ROAD

CONFERENCE DRIVE

CONFERENCE DRIVE


EAST ZAYANTE ROAD















128

VELOCITY BIKE PARK
SANTA CRUZ, CALIF.

VELOCITY BIKE PARK
SANTA CRUZ, CALIF.













AERIAL ADVENTURE COURSE

VIEW CORRIDOR NO. 4

AERIAL ADVENTURE COURSE











A young girl with brown hair, wearing a purple dress with white stripes at the bottom, is playing in a splash park. She is looking down, and her right hand is held out, with water spraying from it. The background is a dense spray of water droplets, creating a bright, shimmering effect. A green brushstroke graphic is overlaid on the left side of the image, containing the text 'SPLASH PARK' in white, hand-drawn capital letters.

SPLASH
PARK

VIEW CORRIDOR NO. 4

MT. HERMON ROAD

SPLASH PARK



CONFERENCE DRIVE

CONFERENCE DRIVE

GRAHAM HILL ROAD

EAST ZAVANTE ROAD







DALE POLLOCK

• *Felton Meadow*



BUILDINGS



DAY CAMP



WELCOME CENTER







Community Concerns



DEVELOPMENT PROCESS



1

Environmental Impact Report & Approval Process



Pre-construction Phases



Construction & Grand Opening

SITE MAP

VIEW CORRIDOR NO. 4

MT. HERMON

MT. HERMON ROAD

EAST ZAVANTE ROAD

GRAHAM HILL ROAD

CONFERENCE DRIVE

CONFERENCE DRIVE

COMMUNITY GARDEN

AERIAL ADVENTURE COURSE

SKILLS AREA

PUMP TRACK

SPLASH PARK

WELCOME CENTER

DAYCAMP CENTER

TARGET SPORTS

ENTRANCE

FLOW TRAILS

PEDESTRIAN BRIDGE

PLAYFIELD



SUPPORT

mounthermon.org/felton-meadow